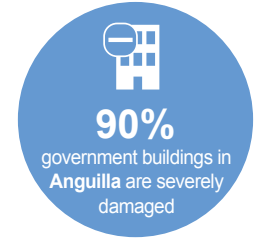




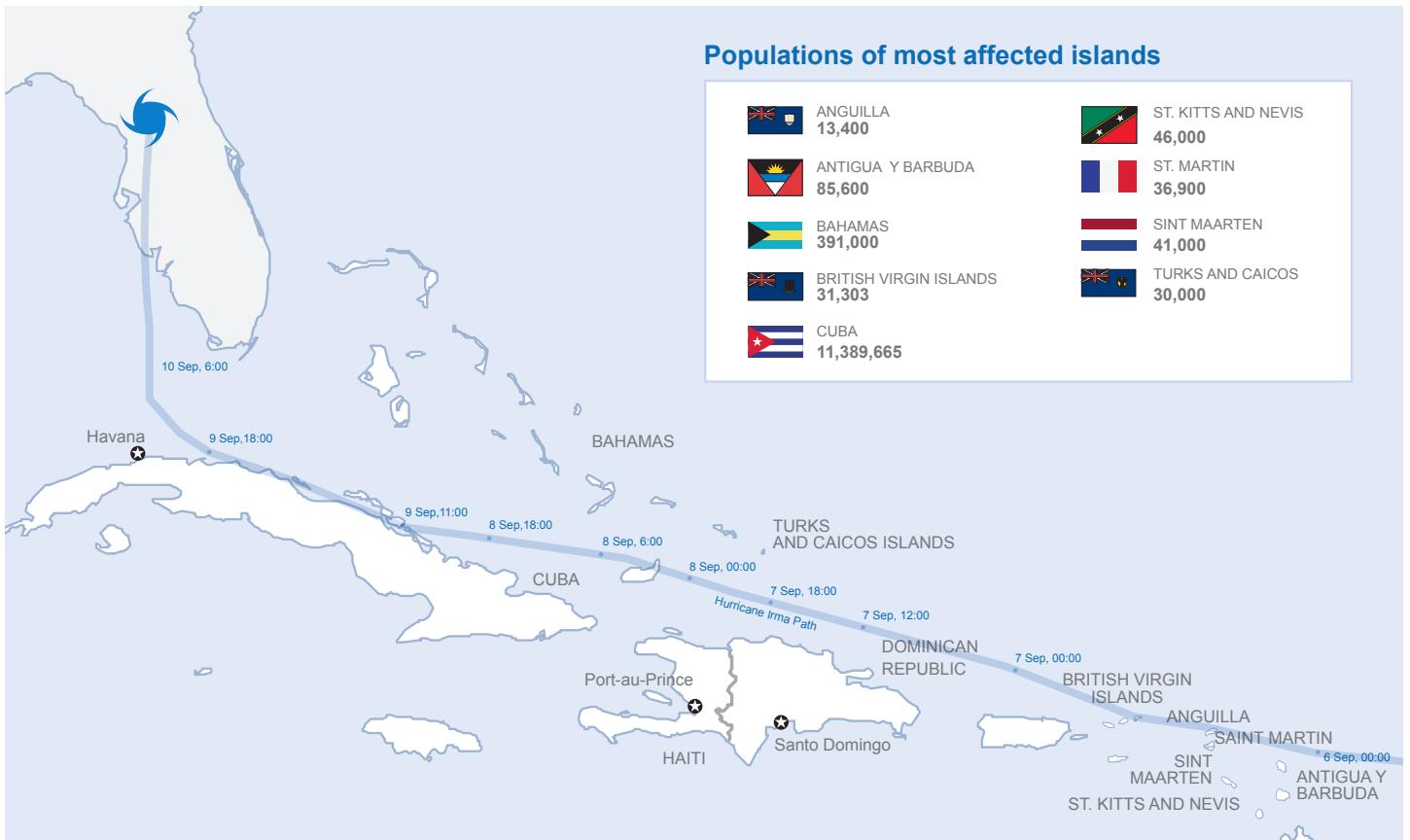


Hurricane Irma left a wake of destruction on several islands in the eastern Caribbean. There has been widespread damage to infrastructure such as power, telecommunications and water services. Many homes have also been severely damaged. Health facilities have also suffered serious damages hampering the rapid delivery of critical emergency care assistance. As access to the islands is slowly being restored, it is anticipated that there will be immediate needs across the health, WASH, food security and shelter sectors. Cuba was the last one affected and teams are starting assessments.



Populations of most affected islands

ANGUILLA 13,400	ST. KITTS AND NEVIS 46,000
ANTIGUA Y BARBUDA 85,600	ST. MARTIN 36,900
BAHAMAS 391,000	SINT MAARTEN 41,000
BRITISH VIRGIN ISLANDS 31,303	TURKS AND CAICOS 30,000
CUBA 11,389,665	



Needs identified by Country	Logistics	Health	Water, Sanitation and Hygiene	Food Security	Protection	Shelter	Education
Anguilla	•				•	•	
Antigua y Barbuda	•	•	•	•		•	•
Bahamas		•	•		•	•	
British Virgin Islands		•	•	•		•	•
Cuba	•	•	•	•		•	•
St. Kitts and Nevis		•	•				
St. Martin		•	•	•	•	•	
Sint Maarten		•	•	•		•	
Turks and Caicos		•			•	•	•

Note: Assessments are ongoing in all islands, estimates in the sectors highlighted above will be available in future editions.

Creation date: 12 Sep 2017 Sources: Humanitarian partners reports on ReliefWeb as of 12 September.

Feedback: ocha-rolac@un.org

Visit: www.reliefweb.int | redhum.org | www.unocha.org/rolac

The boundaries and names shown and the designations used on this map do not imply official endorsement or acceptance by the United Nations. The numbers presented are for orientation and not conclusive. Data collected from documents from national authorities and partners from 6 September to 12 September.